

**TOWN COUNCIL OF THE TOWN  
OF PLAINFIELD, INDIANA**

**RESOLUTION NO. 2019-54**

**RESOLUTION SETTING DATE FOR PUBLIC HEARING  
REGARDING ANNEXATION OF CERTAIN PROPERTY TO THE TOWN  
-Swalley/Pate Property (Southeast Corner Smith Road & Allpoints Parkway-**

**WHEREAS, a Petition For Annexation Into the Town of Plainfield, Indiana (the “Petition”) was voluntarily filed with the Town Council of the Town of Plainfield, Indiana (the “Town Council” and the “Town,” respectively) on November 18, 2019;**

**WHEREAS, the Petition requests that the Town annex certain contiguous property described therein and is signed by all owners of land within the territory proposed to be annexed, which territory depicted in the territory map attached hereto as Exhibit A and is described in the legal description attached hereto as Exhibit B; and**

**WHEREAS, the Town desires to set a date for a public hearing on the proposed annexation (the “Public Hearing”), in accordance with the provisions of Indiana Code Sections 36-4-3, *et seq.*, at which the Town Council will receive and hear comments, remonstrance, and objection from interested persons concerning the proposed annexation.**


**NOW, THEREFORE, BE IT HEREBY RESOLVED BY THE TOWN COUNCIL,  
THAT:**

- 1. The Town Council shall hold the Public Hearing on December 19, 2019 at 7:00 p.m. (local time) at the Plainfield Fire Territory Headquarters, 591 Moon Road, Plainfield, IN 46168.**
- 2. Notice of the Public Hearing shall be published in the *Indianapolis Star* on or before November 29, 2019.**


**[SIGNATURES ON NEXT PAGE]**

**PASSED AND ADOPTED by the Town Council of the Town of Plainfield, Indiana upon the 25<sup>th</sup> of November 2019.**

TOWN COUNCIL  
TOWN OF PLAINFIELD



Robin G. Brandgard, President




Bill Kirchoff, Vice President

---

Kent McPhail

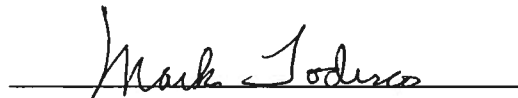


Dan Bridget



Lance Angle

ATTESTED BY:



Mark Todisco, Clerk-Treasurer

Town of Plainfield, Indiana

## Exhibit "A"



Parcel #1: 1531 Smith Road (Michael M. & Glenda K. Pate)

Parcel #2: 1535 Smith Road (Michael M. & Glenda K. Pate)

Parcel #3: 1579 Smith Road (Ken Roy Swalley)

Parcel #4: 1651 Smith Road (Ken R. Swalley)

Parcel #5: 1653 Smith Road (Roy K. & Erma B. Swalley)

## **Exhibit "B"**

Parcel #1: Washington Township part of southwest quarter 18-15-2E (Parcel #32-09-18-300-002.000-022) Approx. 0.57 acres

Parcel #2: Washington Township Lot 1 Minor Plat #562 (Parcel #32-09-18-302-001.000-022) Approx. 1.05 acres

Parcel #3: Washington Township Lot 1 Minor Plat 844(Parcel #32-09-18-376-001.000-022) Approx. 2.39 acres

Parcel #4: Washington Township part of southwest quarter 18-15-2E 01/02 Pt to Minor Plat 844 (Parcel #32-08-18-300-001.000-022) Approx. 24.65 acres

Parcel #5: Washington Township part of southwest quarter 18-15-2E (Parcel #32-09-18-300-009.000-022) Approx. 0.92 acres