CONSTRUCTION PLANS
FOR
HOME DEPOT TRAILER PARKING
10627 REEVES ROAD
PLAINFIELD, INDIANA 46168

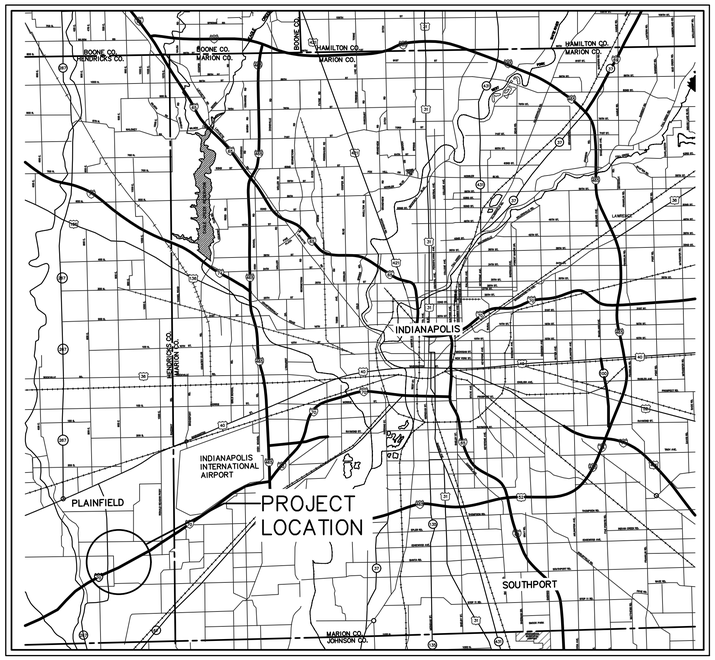

LOCATION MAP
NOT TO SCALE

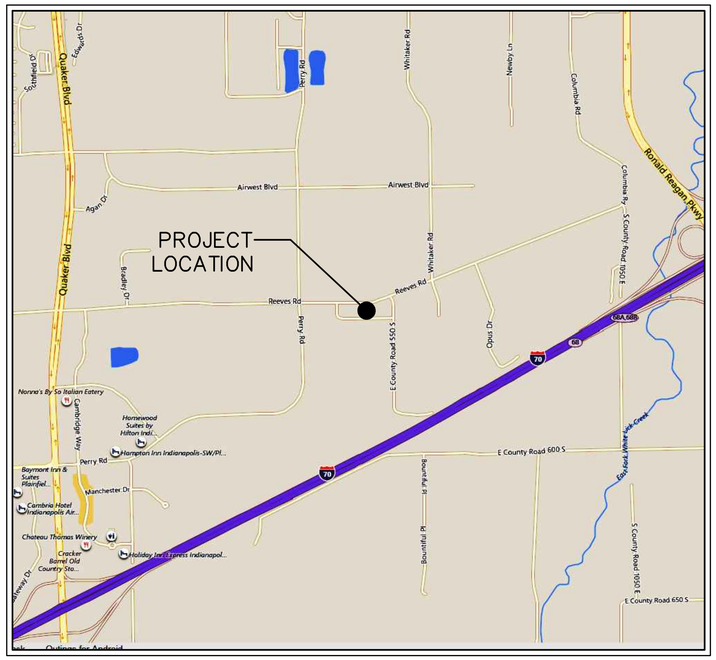

VICINITY MAP
NOT TO SCALE

INDEX

DESCRIPTION	SHEET No.
TITLE SHEET	C001
GENERAL NOTES	C002
EXISTING CONDITIONS PLAN	C100
DEMOLITION PLAN	C110
SITE PLAN	C200
GRADING PLAN	C300
UTILITY PLAN	C400
STORM PLAN & PROFILE	C410
EROSION CONTROL PLAN	C500
SWPPP NOTES	C510
SITE DETAILS	C600
LANDSCAPE PLAN	C700
LANDSCAPE DETAILS	C701
TOWN OF PLAINFIELD STANDARDS	01–24

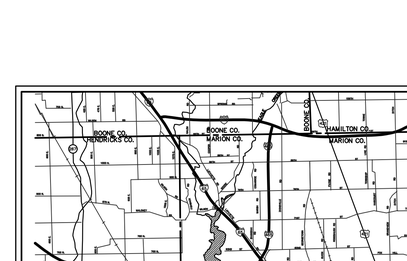

CrA	Crosby Silt Loam, 0 to 3 percent slopes
CsB2	Crosby –Miami Silt loam, 2 to 4 percent, eroded
MmB2	Miami Silt Loam, 2 to 6 percent slopes, eroded

SOILS MAP
NOT TO SCALE

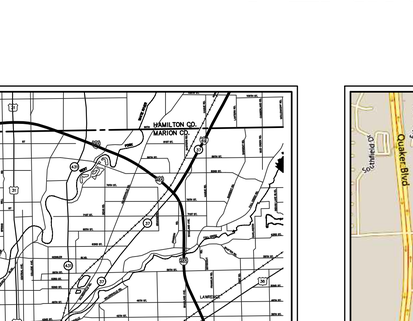

THIS SITE IS NOT LOCATED WITHIN ANY FLOODPLAIN, FLOODWAY, OR FLOODWAY FRINGE AS INDICATED ON THE FLOOD INSURANCE RATE MAP (FIRM) FOR HENDRICKS COUNTY, IN, MAP NUMBER 18063C0286D, DATED SEPTEMBER 25, 2009.

FEMA MAP
NOT TO SCALE

UTILITY CONTACTS

UTILITY	COMPANY	CONTACT	PHONE NO.
CABLE TELEVISION	BRIGHTHOUSE NETWORKS	CONSTRUCTION DEPART.	(317) 972–9700
ELECTRIC	HENDRICKS COUNTY COOP	STEVE KNOTTS	(317) 745–5473
	VECTREN	GERRY JONES	(317) 718–3604
SANITARY SEWER	PLAINFIELD SEWER DEPARTMENT	TIM BELCHER	(317) 839–2516
STORM SEWER	HENDRICKS COUNTY	SURVEYORS OFFICE	(317) 745–9237
TELEPHONE	AT&T	MICHAEL CARTER	(317) 722–2299
WATER	PLAINFIELD WATER DEPARTMENT	JASON CASTETTER	(317) 839–3490

(REV. 07/26/18)

GENERAL NOTES:

1. CONTRACTOR SHALL PROTECT AND NOT DESTROY THE PROPERTY CORNER MONUMENTS DURING CONSTRUCTION.
2. CONTRACTOR TO VERIFY LOCATION, SIZE AND DEPTH OF EXISTING UTILITIES PRIOR TO COMMENCING ANY CONSTRUCTION. CONTACT ENGINEER IF VARIATION EXISTS.
3. SEE SHEET C002 GENERAL NOTES FOR MORE INFORMATION.

!! CAUTION !!

THE LOCATIONS OF ALL EXISTING UNDERGROUND UTILITIES SHOWN ON THIS PLAN ARE BASED UPON ABOVE GROUND EVIDENCE (including, but not limited to, manholes, inlets, valves, and marks made upon the ground by others) AND ARE SPECULATIVE IN NATURE. THERE MAY ALSO BE OTHER EXISTING UNDERGROUND UTILITIES FOR WHICH THERE IS NO ABOVE GROUND EVIDENCE OR FOR WHICH NO ABOVE GROUND EVIDENCE WAS OBSERVED. THE EXACT LOCATIONS OF SAID EXISTING UNDERGROUND UTILITIES SHALL BE VERIFIED BY THE CONTRACTOR PRIOR TO ANY AND ALL CONSTRUCTION.

CALL TOLL FREE
"811" OR 1–800–382–5544
– INDIANA UNDERGROUND –

Duke REALTY
600 E. 96th Street, Suite 100
Indianapolis, IN 46240
317.808.6000 · 317.808.6797 (fx)

CIVIL ENGINEER
AMERICAN STRUCTUREPOINT INC.
7260 Shadeland Station | Indianapolis, Indiana 46256
TEL 317.547.5580 | FAX 317.543.0270
www.structurepoint.com

Professional Seal

HOME DEPOT
TRAILER PARKING
10627 REEVES ROAD
PLAINFIELD, INDIANA

ISSUANCES

#	Description	Date

DRAWING INFORMATION

Scale:	1" = 40'
Date:	08.08.2018
Checked By:	NRE
Drawn By:	KAC
Duke Realty Job #:	---
A/E Job #:	2018.01279

DRAWING / SHEET TITLE
TITLE SHEET

SHEET NUMBER
C001

PLOT SCALE: 1:1 EDIT DATE: 8/28/17 – 2:01 PM EDITED BY: KCANTER DRAWING FILE: P:\2018\01279\D. DRAWINGS\CIVIL\CONSTRUCTION DOCUMENTS\2018.01279.CE.C001.TS.DWG