

PLAINFIELD TOWN COUNCIL

RESOLUTION NO. 2008-19

**RESOLUTION CONFIRMING INTEREST BY THE TOWN IN THE PURCHASE OF
REAL ESTATE FOR PUBLIC PURPOSES**

WHEREAS, the Town Council of the Town of Plainfield, Indiana, is interested in purchasing a parcel of real estate in the Town of Plainfield, Hendricks County, Guilford Township, Indiana.

NOW, THEREFORE, be it ordained by the Town Council of the Town of Plainfield, Indiana in accordance with I.C. §36-1-10.5-5 as follows:

1. The Town Council hereby confirms that it is interested in the purchase of a parcel of real estate from Donna Lea Sutton, the owner, for use by the Town of Plainfield; said parcel being identified as 3239 Clover Drive, Plainfield, Indiana, and more particularly described on Exhibit "A" attached hereto and made a part hereof.

2. The Town Council, as purchasing agent, hereby appoints Mark Keutzer and Gary Raasch to appraise the described real estate to determine the fair market value of such real estate.

3. The appraisal authorized and provided for herein shall be returned to the Town of Plainfield within thirty (30) days after the date that this Resolution is passed and adopted by the Town Council.

ADOPTED by the Town Council of the Town of Plainfield, Indiana, this 14th day of July, 2008.


TOWN COUNCIL
TOWN OF PLAINFIELD



Robin G. Brandgard

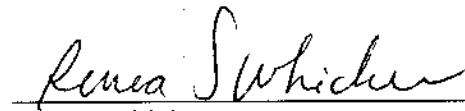


Kent McPhail




Bill Kirchoff

Edmund L. Gaddie, Jr.



Renea Whicker

ATTESTED BY:



Wesley R. Bennett, Clerk/Treasurer
Town of Plainfield, Indiana

EXHIBIT "A"

A part of the Northeast Quarter of Section 30, Township 15 North, Range 2 East, Hendricks County, Indiana, more particularly described as follows:

Beginning at a point on the East line of said Northeast Quarter Section 789.50 feet South of the Northeast corner thereof; thence South along and with said East line 100.00 feet; thence West at right angles to the aforesaid East line 213.51 feet; thence North parallel to the aforesaid East line 100.00 feet; thence East parallel to the South line of the within described tract 213.51 feet and to the place of beginning. Containing 0.50 acre, more or less and subject to all highways, rights-of-way and easements.